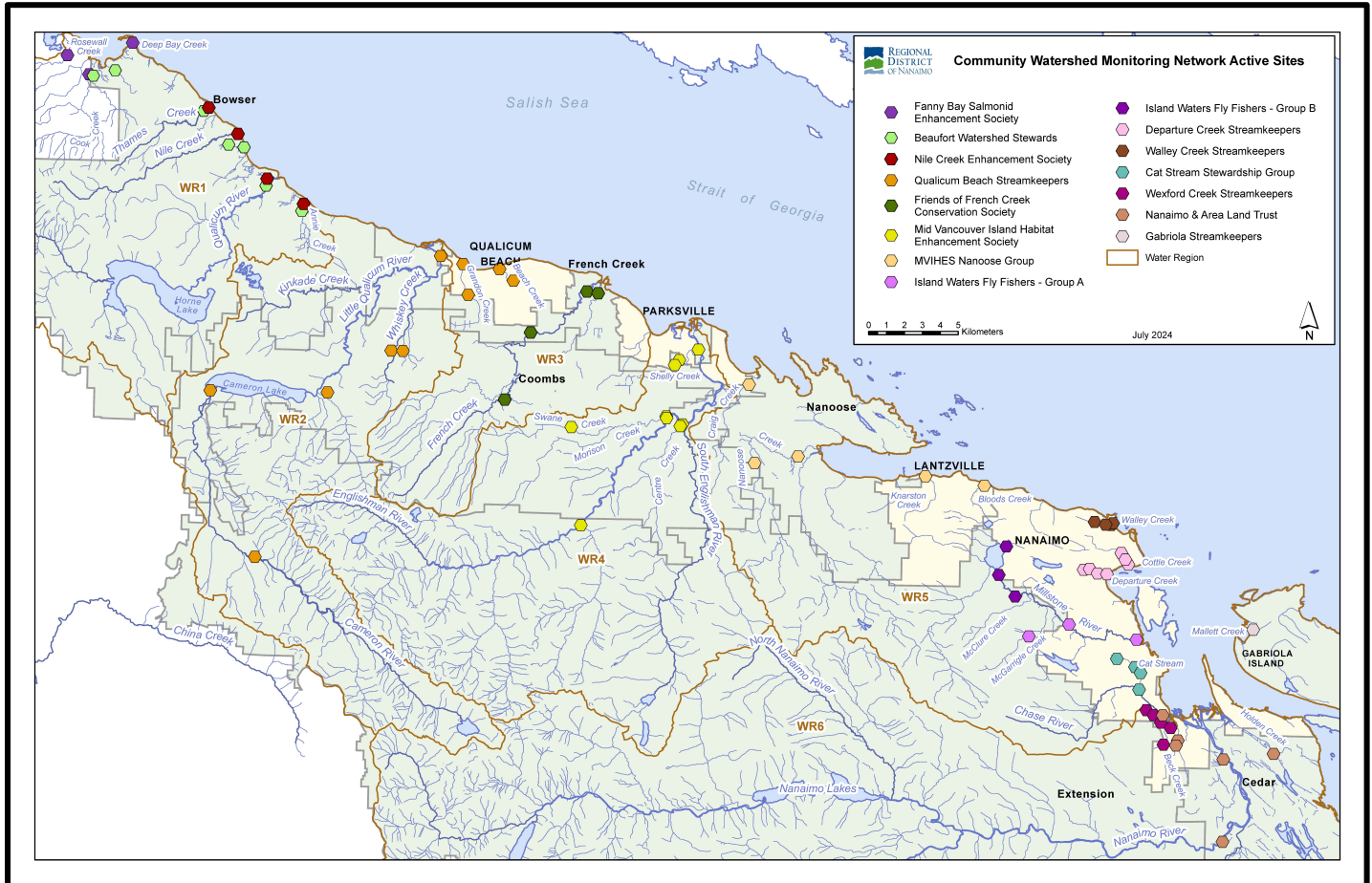


Community Watershed Monitoring Network 2024 Results by Water Region



Included in Water Region (WR) 3 package:

1. CWMN WR3 sample sites
2. How to interpret a box plot
3. Box Plot Comparison – 2024 data to previous years: *displayed by parameter (Turbidity, Dissolved Oxygen, Temperature, Conductivity) & sample period (summer, fall)*
4. QBS CWMN map of sample sites
5. FFCCS CWMN map of sample sites



Water Region 3
sampled by:
**Qualicum Beach Streamkeepers
(QBS)
&
Friends of French Creek
Conservation Society
(FFCCS)**




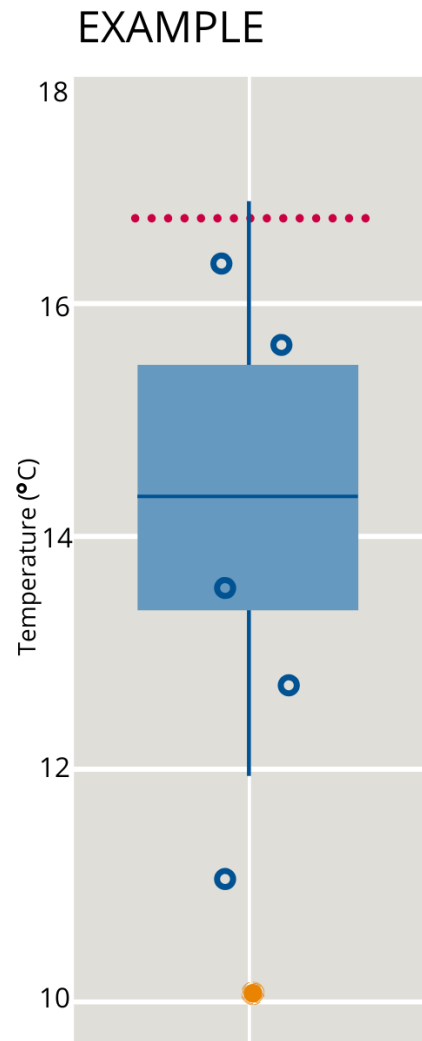
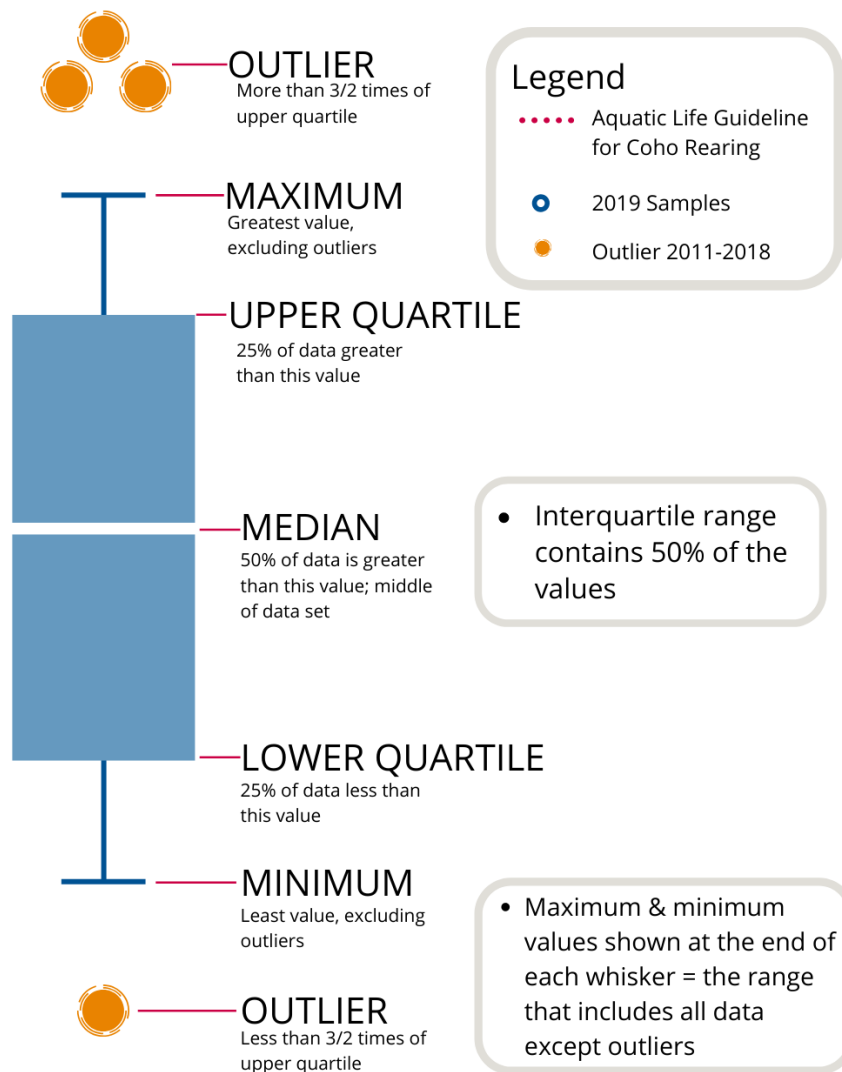
WR3 CWMN Sample Sites:

The table below shows the sites monitored by each of the streamkeeper organizations, as well as the number of years and which years a site was sampled. The number of years is important to keep in mind when interpreting the box plots as the plot for each site may contain a slightly different temporal range.

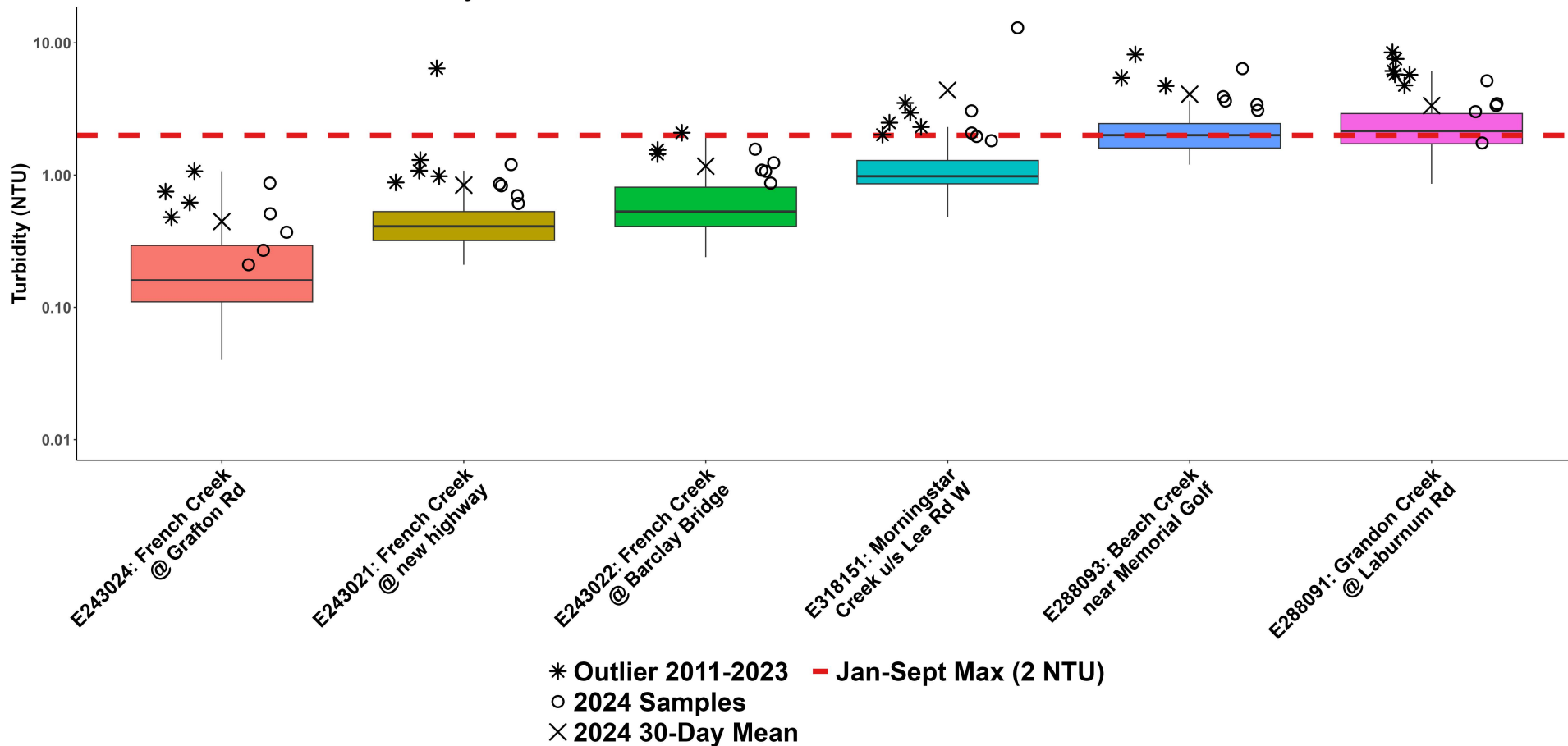
Group	EMS ID	Geographic Description	Years Sampled	Years Monitored
QBS	E288091	Grandon Creek at Laburnum Road	14	2011 – present
QBS	E288090	Grandon Creek at West Crescent (Caissons)	14	2011 – present
QBS	E288092	Beach Creek near Chester Road at Hemsworth Road	14	2011 – present
QBS	E288093	Beach Creek near Memorial Golf Course Pond	14	2011 – present
FFCCS	E243024	French Creek at Grafton Road	14	2011 – present
FFCCS	E243021	French Creek at new highway	14	2011 – present
FFCCS	E243022	French Creek at Barclay Bridge	14	2011 – present
FFCCS	E318151	Morningstar Creek 100m u/s Lee Rd W	6	2019 – present



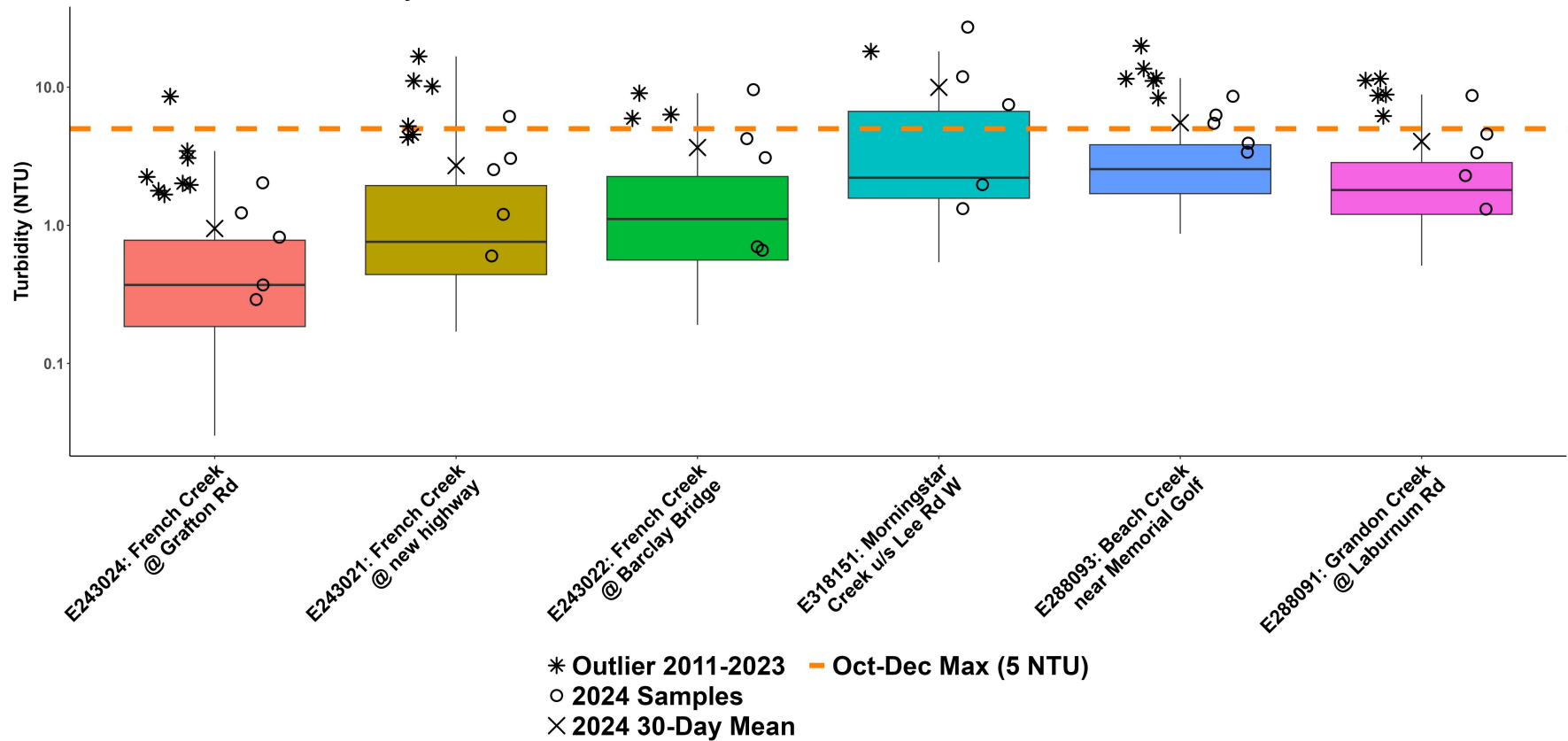
How to Interpret a Box Plot:

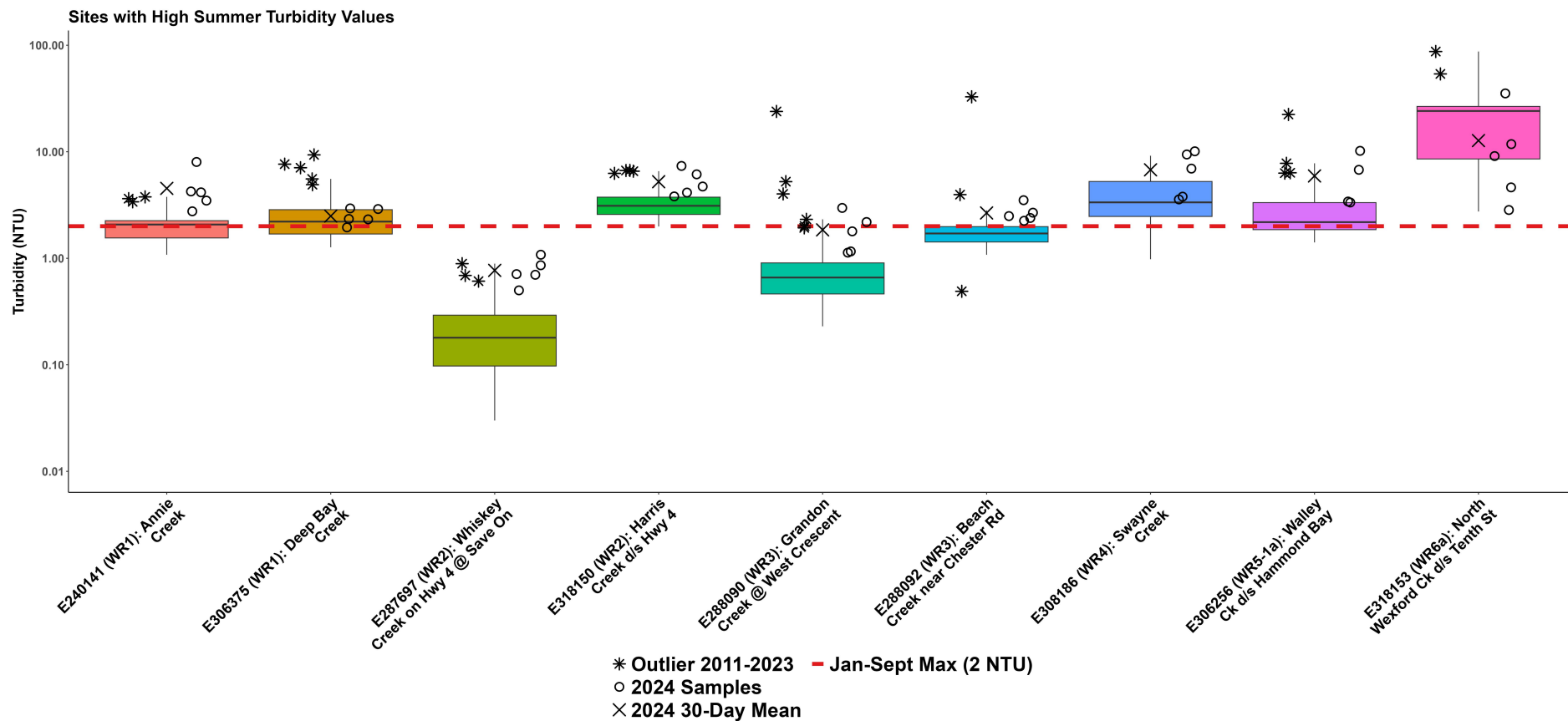



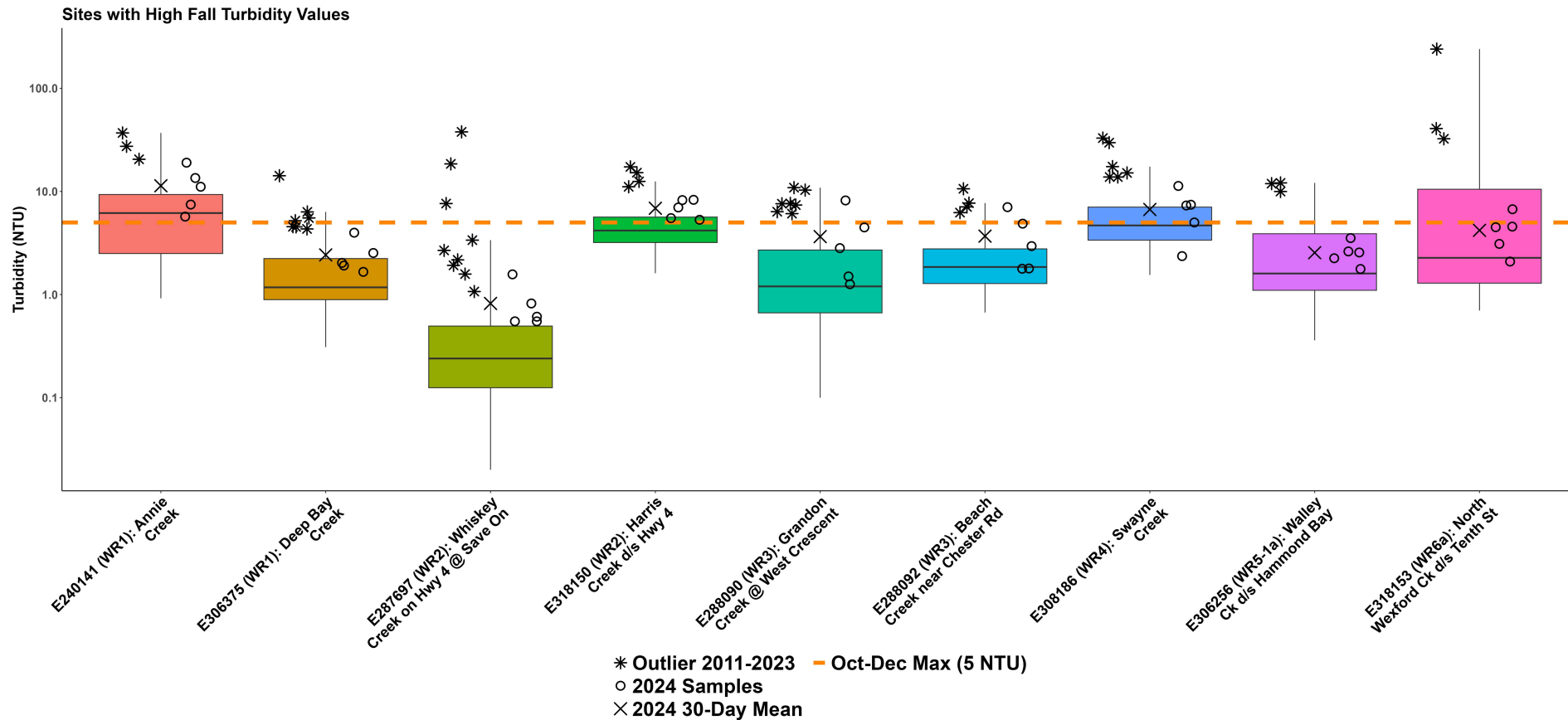
WR3: French Creek Summer Turbidity



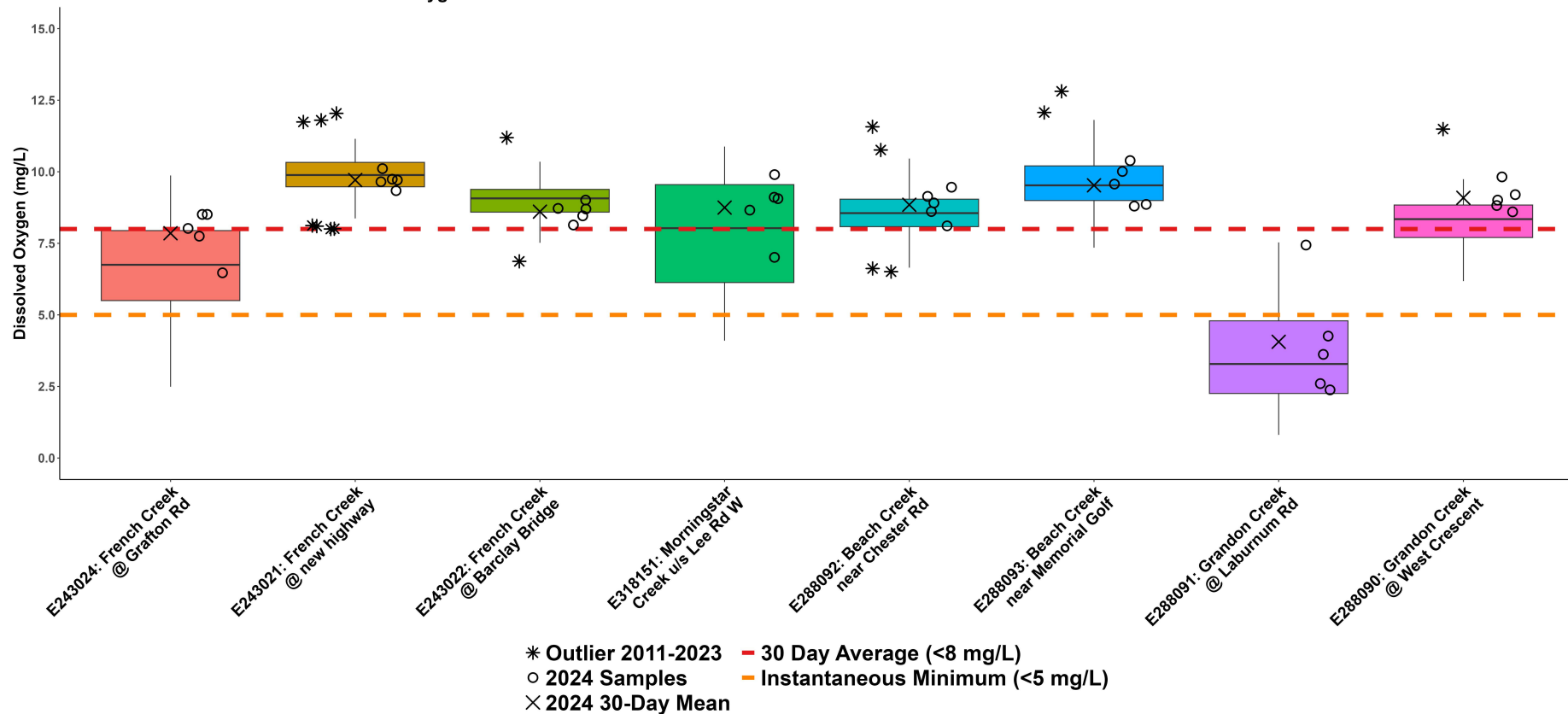
WR3: French Creek Fall Turbidity







WR3: French Creek Summer Dissolved Oxygen



WR3: French Creek Fall Dissolved Oxygen

