









Appendix 'A': **Map 5**
AGRICULTURAL LANDS

REGIONAL GROWTH STRATEGY
BYLAW NO. 1615, 2011



Legend

-  Agricultural Land Reserve
-  Farms outside of ALR (as defined by BCAA Land Use Category)
-  Aquaculture Areas
-  Municipality
-  Growth Containment Boundary
-  Municipal and Electoral Area Boundary
-  Highway
-  Railway



This map is provided for reference purposes only and may be updated without requiring an amendment to the RGS

