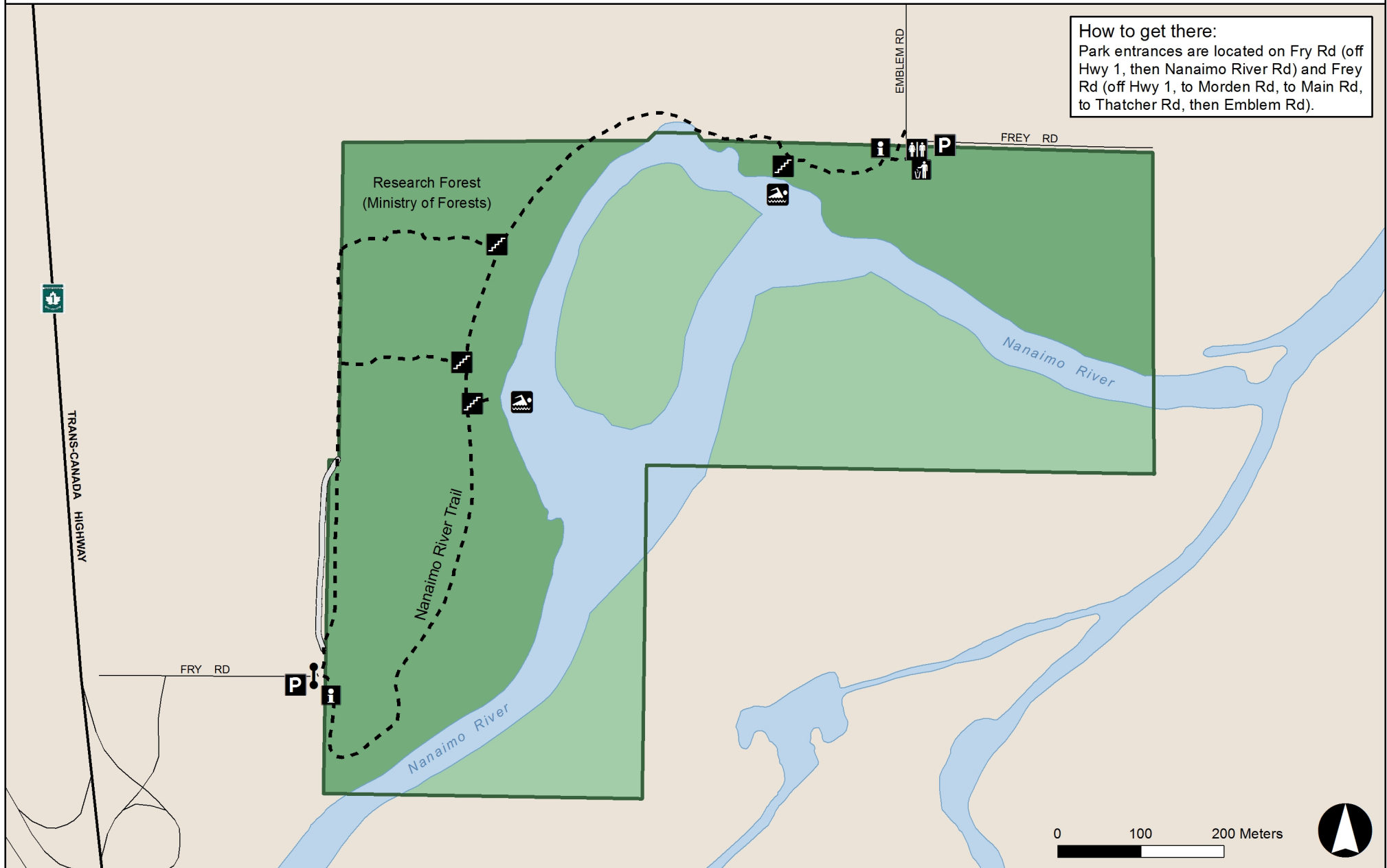












NANAIMO RIVER REGIONAL PARK

How to get there:
Park entrances are located on Fry Rd (off Hwy 1, then Nanaimo River Rd) and Frey Rd (off Hwy 1, to Morden Rd, to Main Rd, to Thatcher Rd, then Emblem Rd).



- | | | | |
|---|---|--|---|
|  Garbage Can |  Parking |  Swimming Area |  Regional Park |
|  Gate |  Stairs |  Trail |  Conservation Zone (Not intended for public use) |
|  Kiosk |  Toilet |  Gravel Road |  Private Property |