

Schedule '3A'
to accompany
"Regional District of Nanaimo Zoning Bylaw 2500, 2024"

Zoning and Subdivision
District Map 5 of 6

ELECTORAL AREA H (North)

Legend

BYLAW 2500

[AG1] [D]
Subdivision District

Zone Classification Short Title

[AG1.2] Subzone

BYLAW 1285

[A-1]
Zone Classification Short Title

[A1.3] Site Specific Zoning

BOUNDARIES

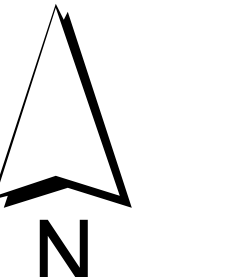
- Bylaw 2500
- Bylaw 1285
- Electorate Area
- Land Use Contracts
- Electorate Area H
- Electorate Area / Municipal Boundary

The contents of Bylaw No. 2500 and Bylaw No. 1285 are produced and consolidated for convenience only. Every effort has been made to ensure the accuracy and completeness of the material; however, the Regional District cannot guarantee its legal accuracy and does not accept responsibility for loss or inconvenience suffered by users as a result of inaccuracies. Please be advised that this material is not admissible in a court of law in accordance with the Evidence Act of British Columbia. For legal purposes, certified copies of Bylaws must be obtained from the Regional District Secretary.


It is the responsibility of the property owner to ascertain all regulations applicable to land use or development and to ensure conformance.

To determine if a property is within a Development Permit Area, refer to the applicable Official Community Plan Bylaw.

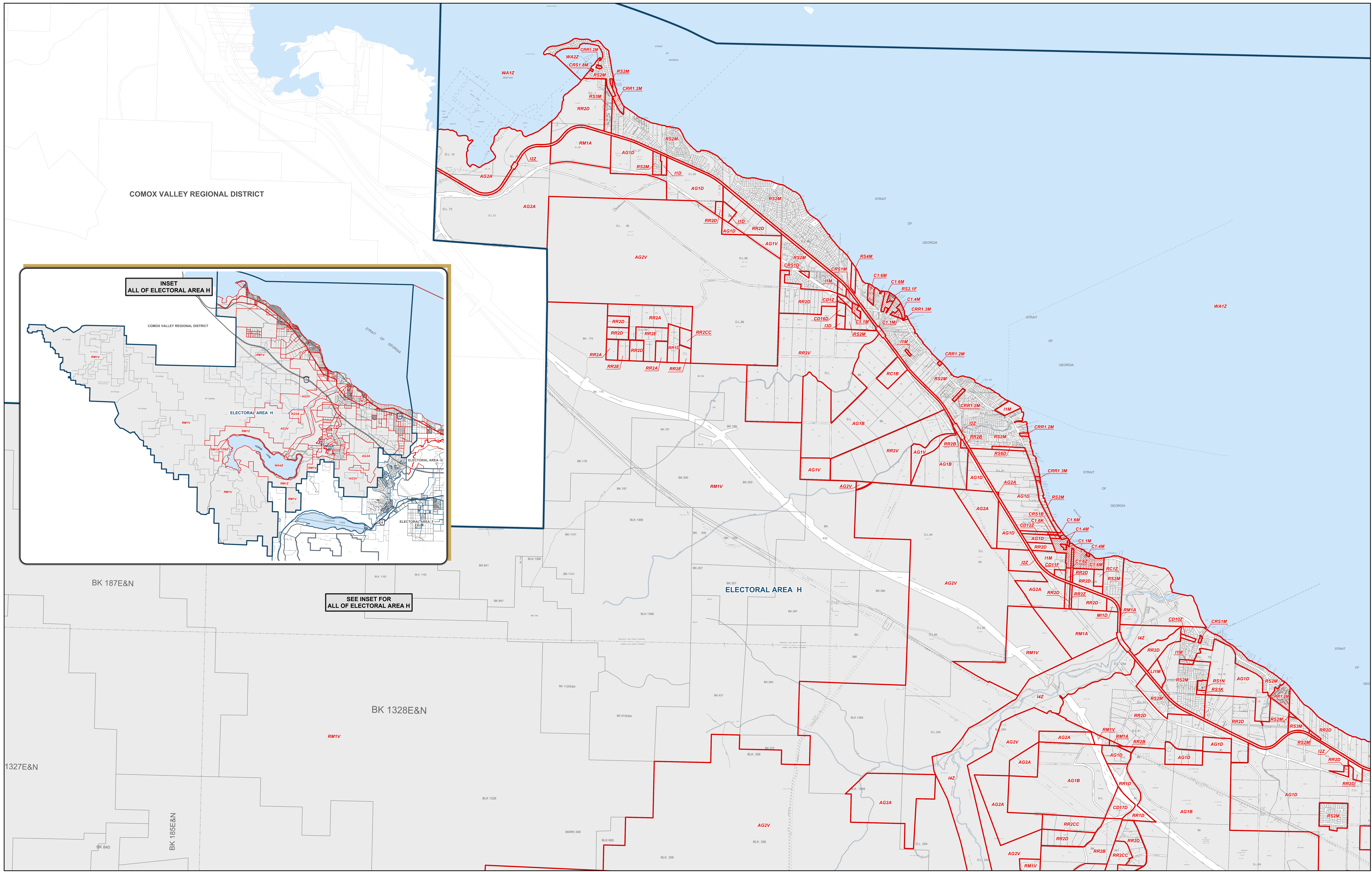
Chair Corporate Officer



SCALE 1:15000
when printed at 60"x36".



Revision Date: July 2024
Print Date: July 2024



COMOX VALLEY REGIONAL DISTRICT

INSET
ALL OF ELECTORAL AREA H

SEE INSET FOR
ALL OF ELECTORAL AREA H

ELECTORAL AREA H

SEE MAP 6