



Horne Lake Regulatory Floodplain Map

Map 1 of 4

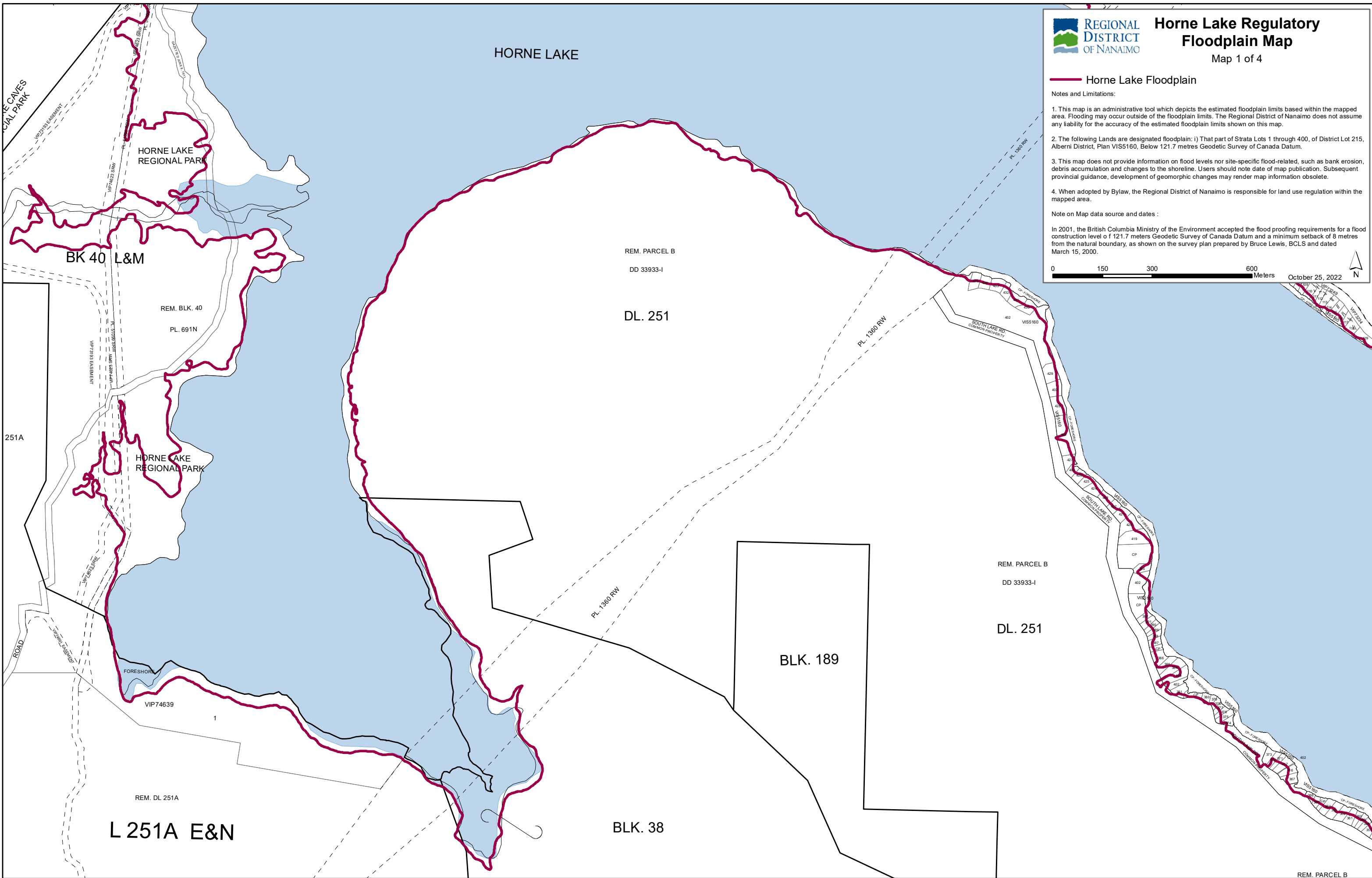
Horne Lake Floodplain

Notes and Limitations:

1. This map is an administrative tool which depicts the estimated floodplain limits based within the mapped area. Flooding may occur outside of the floodplain limits. The Regional District of Nanaimo does not assume any liability for the accuracy of the estimated floodplain limits shown on this map.
2. The following Lands are designated floodplain: i) That part of Strata Lots 1 through 400, of District Lot 215, Alberni District, Plan VIS5160, Below 121.7 metres Geodetic Survey of Canada Datum.
3. This map does not provide information on flood levels nor site-specific flood-related, such as bank erosion, debris accumulation and changes to the shoreline. Users should note date of map publication. Subsequent provincial guidance, development of geomorphic changes may render map information obsolete.
4. When adopted by Bylaw, the Regional District of Nanaimo is responsible for land use regulation within the mapped area.

Note on Map data source and dates :

In 2001, the British Columbia Ministry of the Environment accepted the flood proofing requirements for a flood construction level of 121.7 metres Geodetic Survey of Canada Datum and a minimum setback of 8 metres from the natural boundary, as shown on the survey plan prepared by Bruce Lewis, BCLS and dated March 15, 2000.





Horne Lake Regulatory Floodplain Map

Map 2 of 4

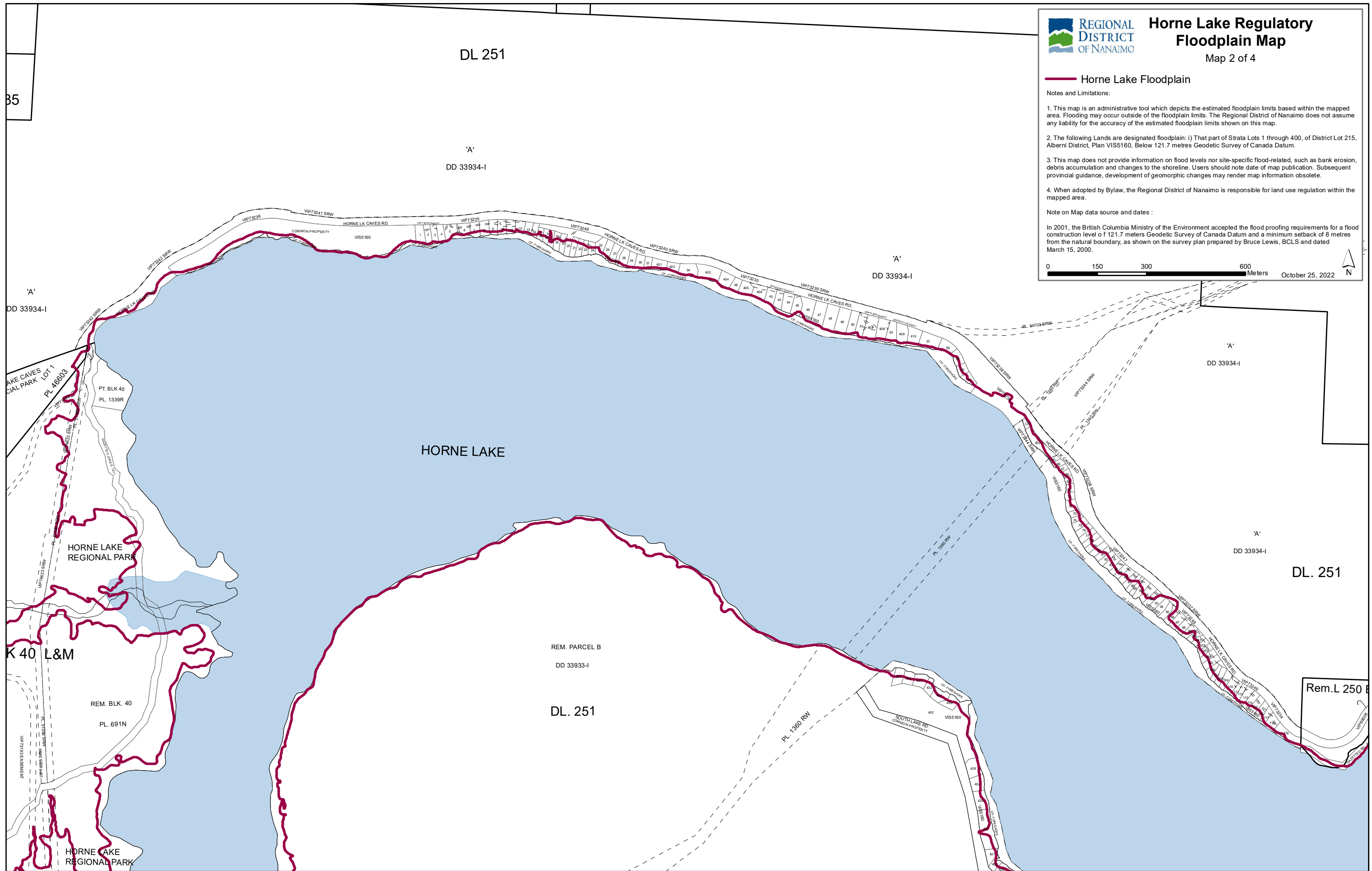
Horne Lake Floodplain

Notes and Limitations:

1. This map is an administrative tool which depicts the estimated floodplain limits based within the mapped area. Flooding may occur outside of the floodplain limits. The Regional District of Nanaimo does not assume any liability for the accuracy of the estimated floodplain limits shown on this map.
2. The following Lands are designated floodplain: i) That part of Strata Lots 1 through 400, of District Lot 215, Alberni District, Plan VIS5160, Below 121.7 metres Geodetic Survey of Canada Datum.
3. This map does not provide information on flood levels nor site-specific flood-related, such as bank erosion, debris accumulation and changes to the shoreline. Users should note date of map publication. Subsequent provincial guidance, development of geomorphic changes may render map information obsolete.
4. When adopted by Bylaw, the Regional District of Nanaimo is responsible for land use regulation within the mapped area.

Note on Map data source and dates :

In 2001, the British Columbia Ministry of the Environment accepted the flood proofing requirements for a flood construction level of 121.7 metres Geodetic Survey of Canada Datum and a minimum setback of 8 metres from the natural boundary, as shown on the survey plan prepared by Bruce Lewis, BCLS and dated March 15, 2000.



35

DL 251

'A'
DD 33934-I

'A'
DD 33934-I

'A'
DD 33934-I

'A'
DD 33934-I

DL. 251

REM. PARCEL B
DD 33933-I
DL. 251

Rem.L 250 B

'A'
DD 33934-I

LAKE CAVES
REGIONAL PARK LOT 1
PL. 48803

HORNE LAKE
REGIONAL PARK

K 40 L&M

REM. BLK. 40
PL. 691N

HORNE LAKE
REGIONAL PARK



Horne Lake Regulatory Floodplain Map

Map 3 of 4

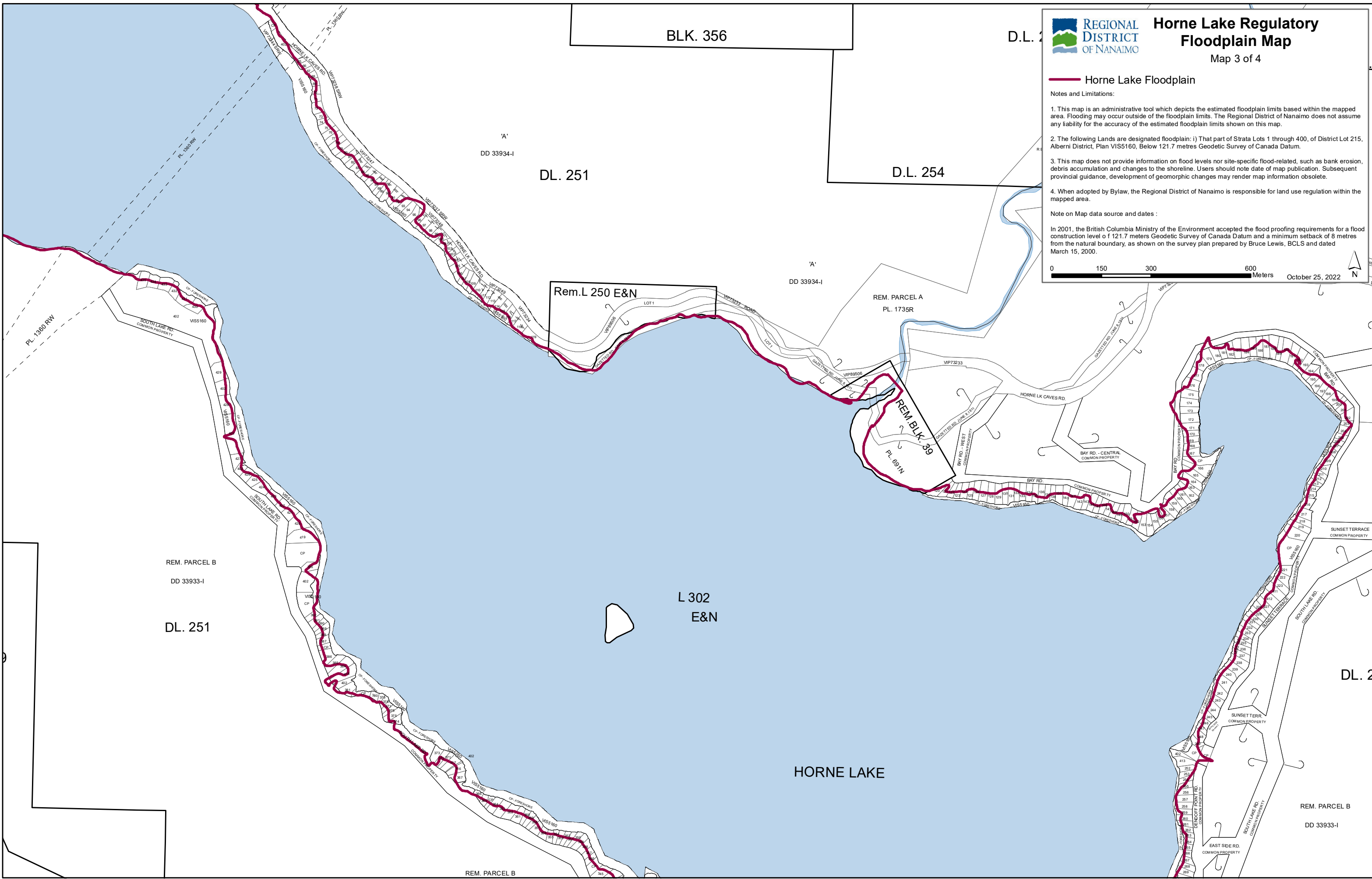
Horne Lake Floodplain

Notes and Limitations:

1. This map is an administrative tool which depicts the estimated floodplain limits based within the mapped area. Flooding may occur outside of the floodplain limits. The Regional District of Nanaimo does not assume any liability for the accuracy of the estimated floodplain limits shown on this map.
2. The following Lands are designated floodplain: i) That part of Strata Lots 1 through 400, of District Lot 215, Alberni District, Plan VIS5160, Below 121.7 metres Geodetic Survey of Canada Datum.
3. This map does not provide information on flood levels nor site-specific flood-related, such as bank erosion, debris accumulation and changes to the shoreline. Users should note date of map publication. Subsequent provincial guidance, development of geomorphic changes may render map information obsolete.
4. When adopted by Bylaw, the Regional District of Nanaimo is responsible for land use regulation within the mapped area.

Note on Map data source and dates :

In 2001, the British Columbia Ministry of the Environment accepted the flood proofing requirements for a flood construction level of 121.7 meters Geodetic Survey of Canada Datum and a minimum setback of 8 metres from the natural boundary, as shown on the survey plan prepared by Bruce Lewis, BCLS and dated March 15, 2000.





Horne Lake Regulatory Floodplain Map

Map 4 of 4

Horne Lake Floodplain

Notes and Limitations:

1. This map is an administrative tool which depicts the estimated floodplain limits based within the mapped area. Flooding may occur outside of the floodplain limits. The Regional District of Nanaimo does not assume any liability for the accuracy of the estimated floodplain limits shown on this map.
2. The following Lands are designated floodplain: i) That part of Strata Lots 1 through 400, of District Lot 215, Alberni District, Plan VIS5160, Below 121.7 metres Geodetic Survey of Canada Datum.
3. This map does not provide information on flood levels nor site-specific flood-related, such as bank erosion, debris accumulation and changes to the shoreline. Users should note date of map publication. Subsequent provincial guidance, development of geomorphic changes may render map information obsolete.
4. When adopted by Bylaw, the Regional District of Nanaimo is responsible for land use regulation within the mapped area.

Note on Map data source and dates :

In 2001, the British Columbia Ministry of the Environment accepted the flood proofing requirements for a flood construction level of 121.7 metres Geodetic Survey of Canada Datum and a minimum setback of 8 metres from the natural boundary, as shown on the survey plan prepared by Bruce Lewis, BCLS and dated March 15, 2000.

