
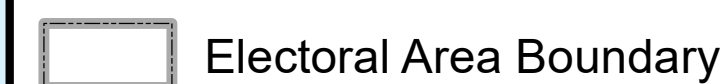



Map No. 8  
Development Permit Area  
for Coastal Flood Hazard

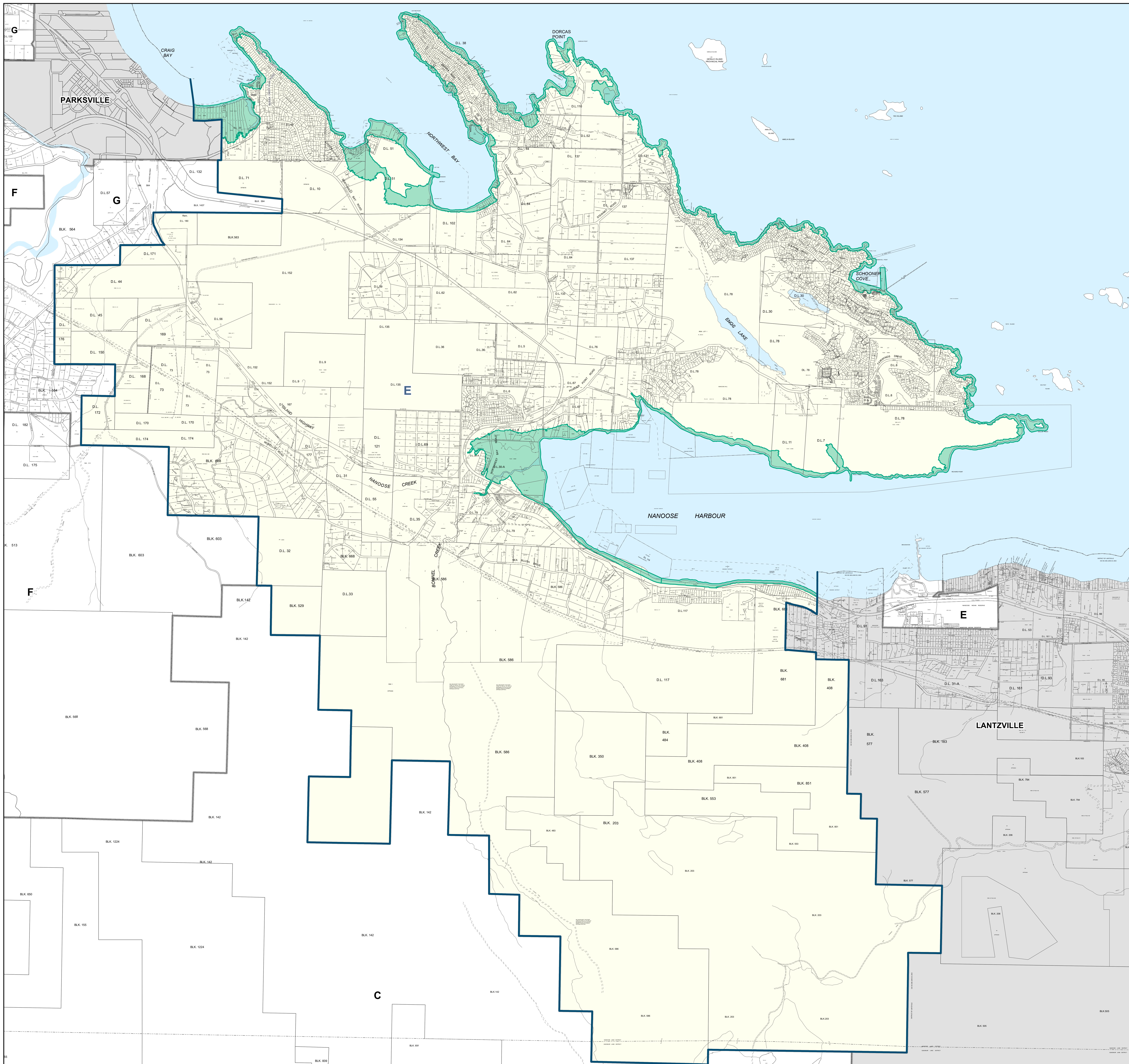
**Legend**

-  Plan Area Boundary
-  Electoral Area Boundary
-  Municipality

**Development Permit Areas**

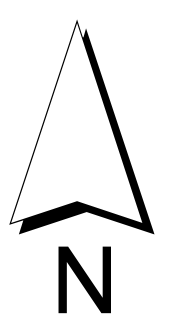
-  Coastal Flood Hazard

SOURCE: Coastal Floodplain Mapping prepared by  
Ebtwater and CCR 2021 rev. April 25, 2022



Chairperson \_\_\_\_\_ Corporate Officer \_\_\_\_\_

BYLAW NO. 1400.06, 2023



0 250 500 1,000  
Meters

September 13, 2023