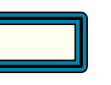





**Legend**

-  Plan Area Boundary
-  Electoral Area Boundary
-  Municipality

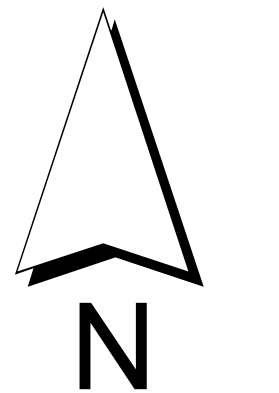
**Development Permit Areas**

-  Coastal Flood Hazard

SOURCE: Coastal Floodplain Mapping prepared by  
Edgewater and CCR 2021 rev. April 25, 2022

Chairperson \_\_\_\_\_ Corporate Officer \_\_\_\_\_

BYLAW NO. 1620.10, 2023



0 250 500 1,000 1,500  
Meters