





Legend

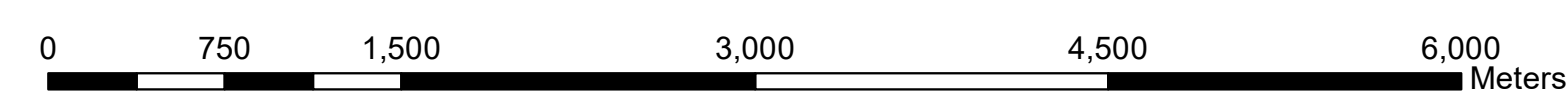
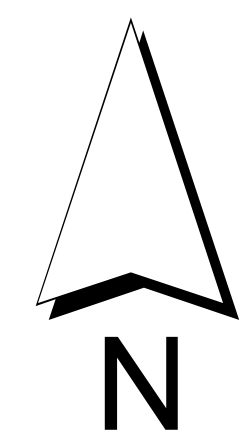
-  Plan Area Boundary
-  All Mapped and Unmapped Streams that are Subject to the Riparian Areas Regulation
-  Other Watercourse
-  Watercourses With Known Fish Habitat

SOURCE: Fishtech Consulting and Environmentally Sensitive Areas Atlas

**ELECTORAL AREA 'F'
OFFICIAL COMMUNITY PLAN**

**Map 3
Freshwater and Fish Habitat
Development Permit Area**

BYLAW 1152.05, 2018



Chairperson

Corporate Officer