

**ELECTORAL AREA H
OFFICIAL COMMUNITY
PLAN**
DRAFT

**MAP NO. 7
FORM AND CHARACTER AND FARMLAND
PROTECTION DEVELOPMENT PERMIT AREAS**

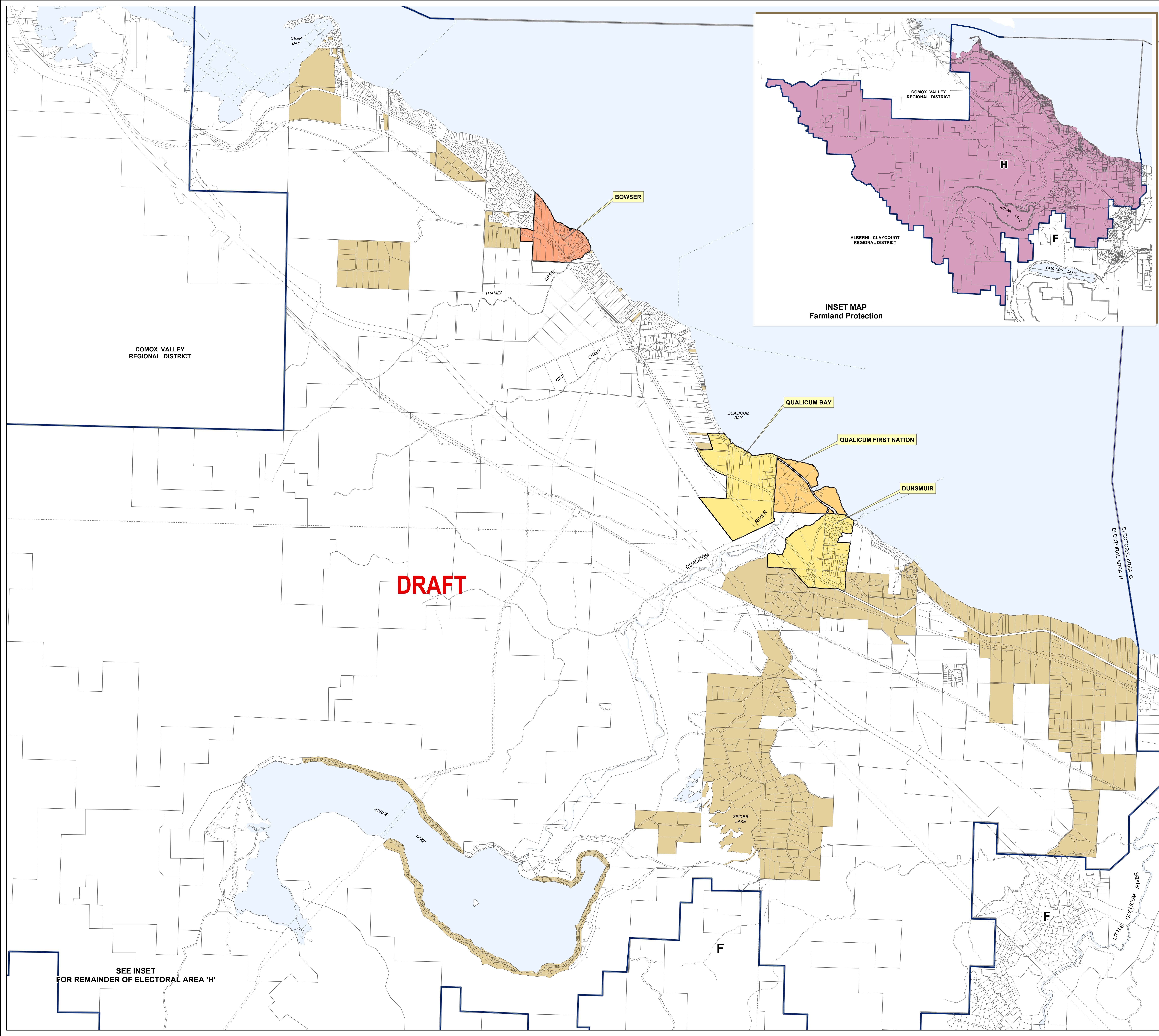
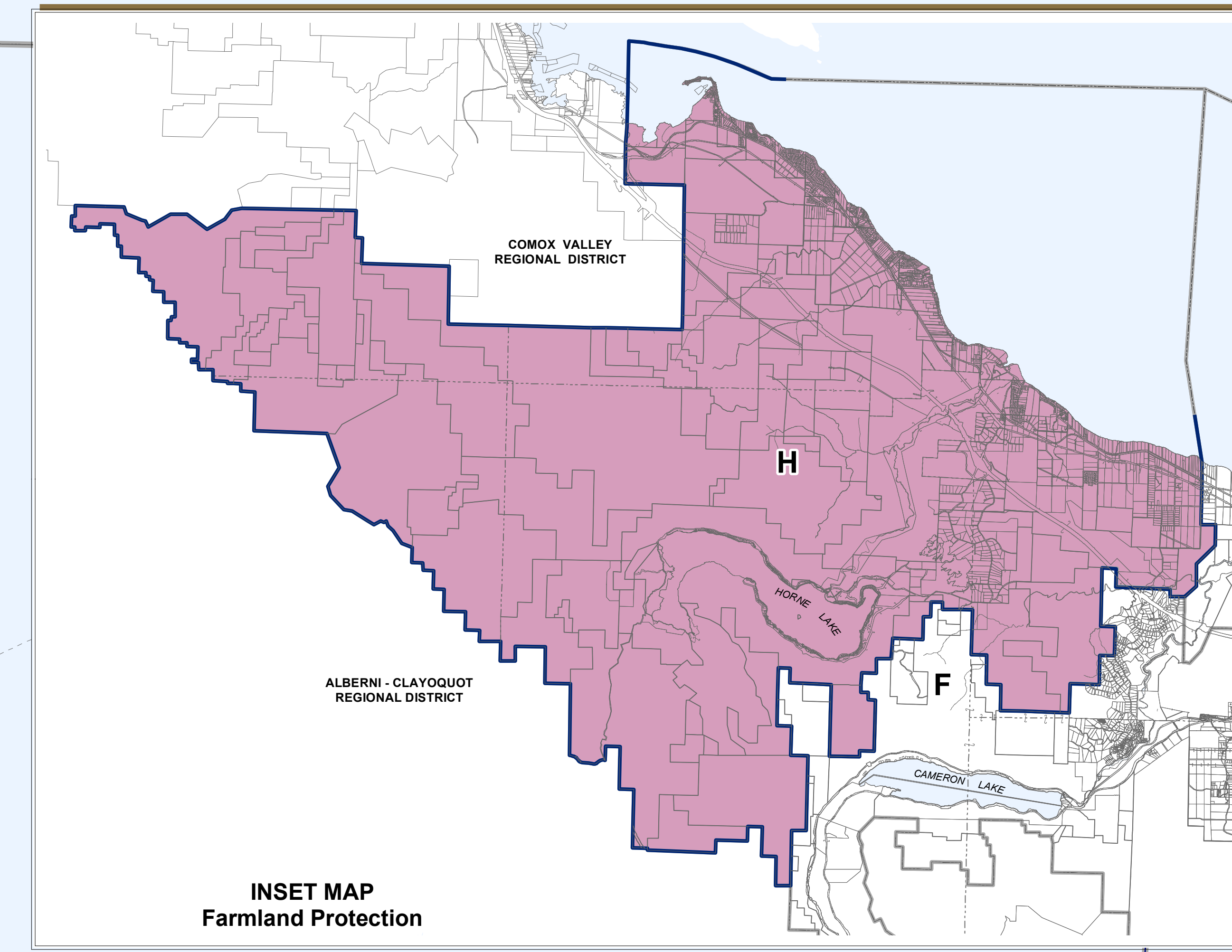
- Legend**
- Electoral H Official Community Plan Area Boundary
 - Electoral Area Boundary
 - Qualicum First Nation

- Development Permit Area No. 5**
- Farmland Protection
As shown on Inset Map

- Development Permit Area No. 6**
- Rural Commercial

- Development Permit Area No. 7**
- Dunsmuir and Qualicum Bay

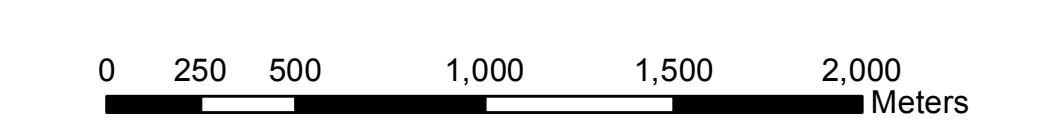
- Bowser Village Centre Development Permit Area
(See Bowser Village Plan)**
- Bowser



DRAFT

SEE INSET
FOR REMAINDER OF ELECTORAL AREA 'H'

Chairperson _____ General Manager, Corporate Services _____



BYLAW NO. XXXX, 2017