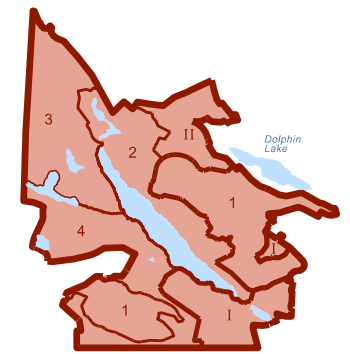


LAKES DISTRICT PARKS PHASING



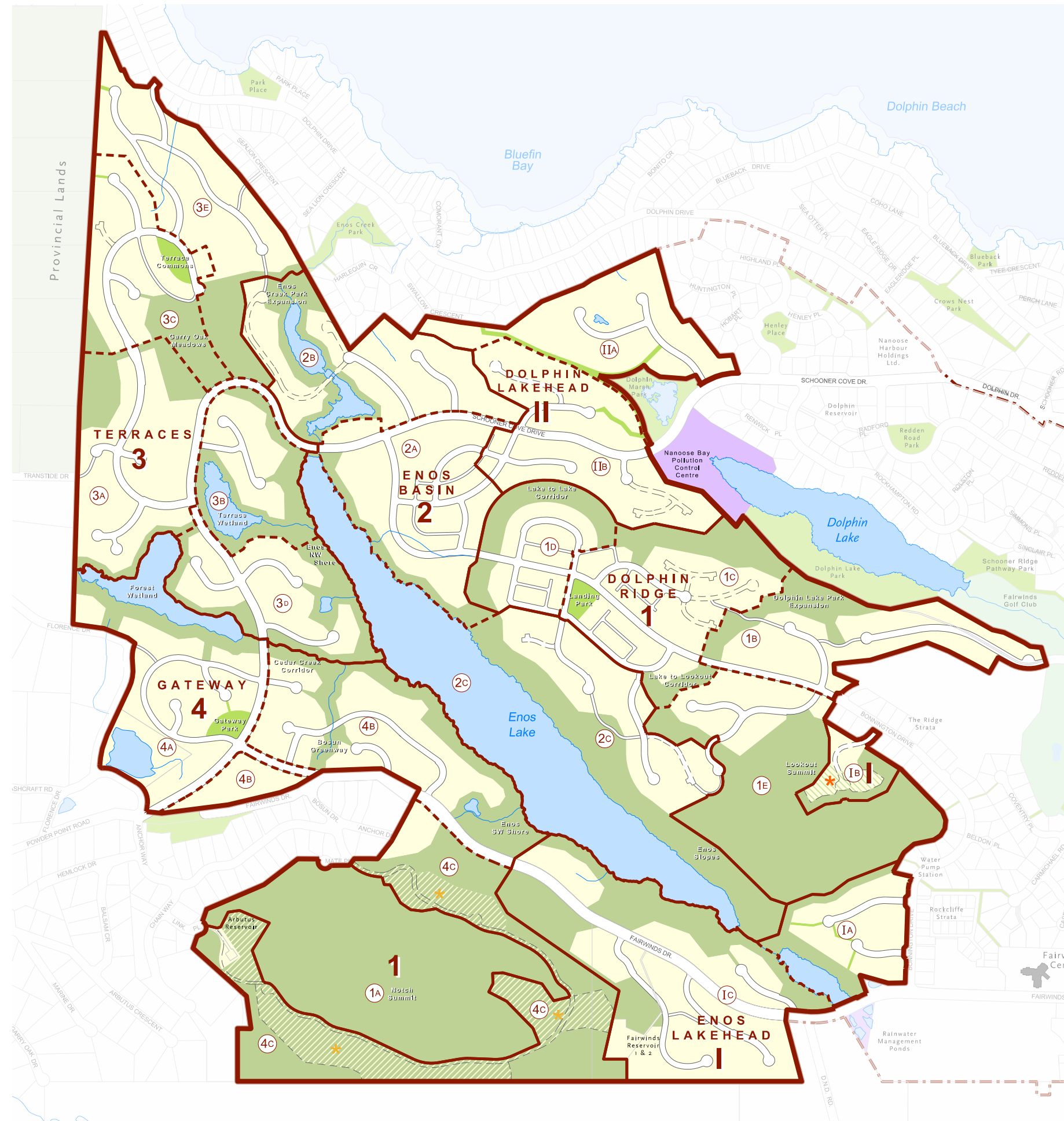
APRIL 2014

LEGEND

- Lakes District Neighbourhood Plan Area
- Phase Boundary
- Sub-Phase Boundary
- Regional Park
- Community Park
- Notch Park Lands subject to Option to Purchase
- Lookout Development Lands subject to Option to Purchase
- Development
- Public Road ROW
- Nanose Pollution Control Centre (NPCC)

* "Notch Park Lands subject to Option to Purchase" means that portion of the Lakes District located in Lakes District Phase 4 (Gateway), as shown on the Lakes District Parks Phasing Plan, that is the subject of the Notch Option to Purchase, having an area of 10.2 hectares (25.3 acres).

* "Lookout Option to Purchase Lands" means that portion of the Lakes District located in Lakes District Phase I (Enos Lakehead IB), as shown on the Lakes District Parks Phasing Plan, that is the subject of the Lookout Option to Purchase, having an area of 0.8 hectares (2.0 acres).



PHASE 1	Regional Park	Community Park
1A	47% 20.66 ha	
1B	6% 2.55 ha	
1C	8% 3.56 ha	
1D	6% 2.70 ha	
1E	33% 14.13 ha	
Total	100% 43.60 ha	100% 0.41 ha

PHASE 2	Regional Park	Community Park
2A	5% 1.50 ha	
2B	13% 3.96 ha	
2C	82% 25.30 ha	
Total	100% 30.76 ha	

PHASE 3	Regional Park	Community Park
3A	20% 3.14 ha	
3B	27% 4.14 ha	
3C	16% 2.46 ha	
3D	21% 3.33 ha	
3E	16% 2.42 ha	
Total	100% 15.49 ha	100% 0.46 ha

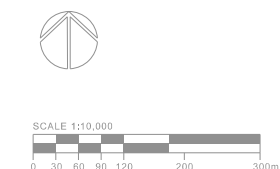
PHASE 4	Regional Park	Community Park
4A	15% 4.28 ha	
4B	19% 5.29 ha	
4C	66% 18.70 ha	
Total	100% 28.27 ha	100% 0.44 ha

INDEPENDENT AREA I	Regional Park	Community Park
1A	24% 2.49 ha	
1B	8% 0.89 ha	
1C	68% 7.27 ha	
Total	100% 10.65 ha	100% 0.11 ha

INDEPENDENT AREA II	Regional Park	Community Park
IIA		Trail Connections 84% 0.69 ha
IIB		Trail Connections 16% 0.13 ha
Total		100% 0.82 ha

TOTAL	Regional Park	Community Park
		Community Parks 56% 1.26 ha
		Trail Connections 44% 0.98 ha
100%	128.77 ha	100% 2.24 ha

131.01 ha



EKISTICS