

MAP NO. 4  
ELECTORAL AREA 'A'  
OCP AREA  
CURRENT LAND USE

Legend





ElectA\_OCPArea

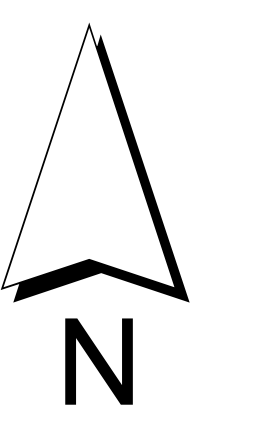
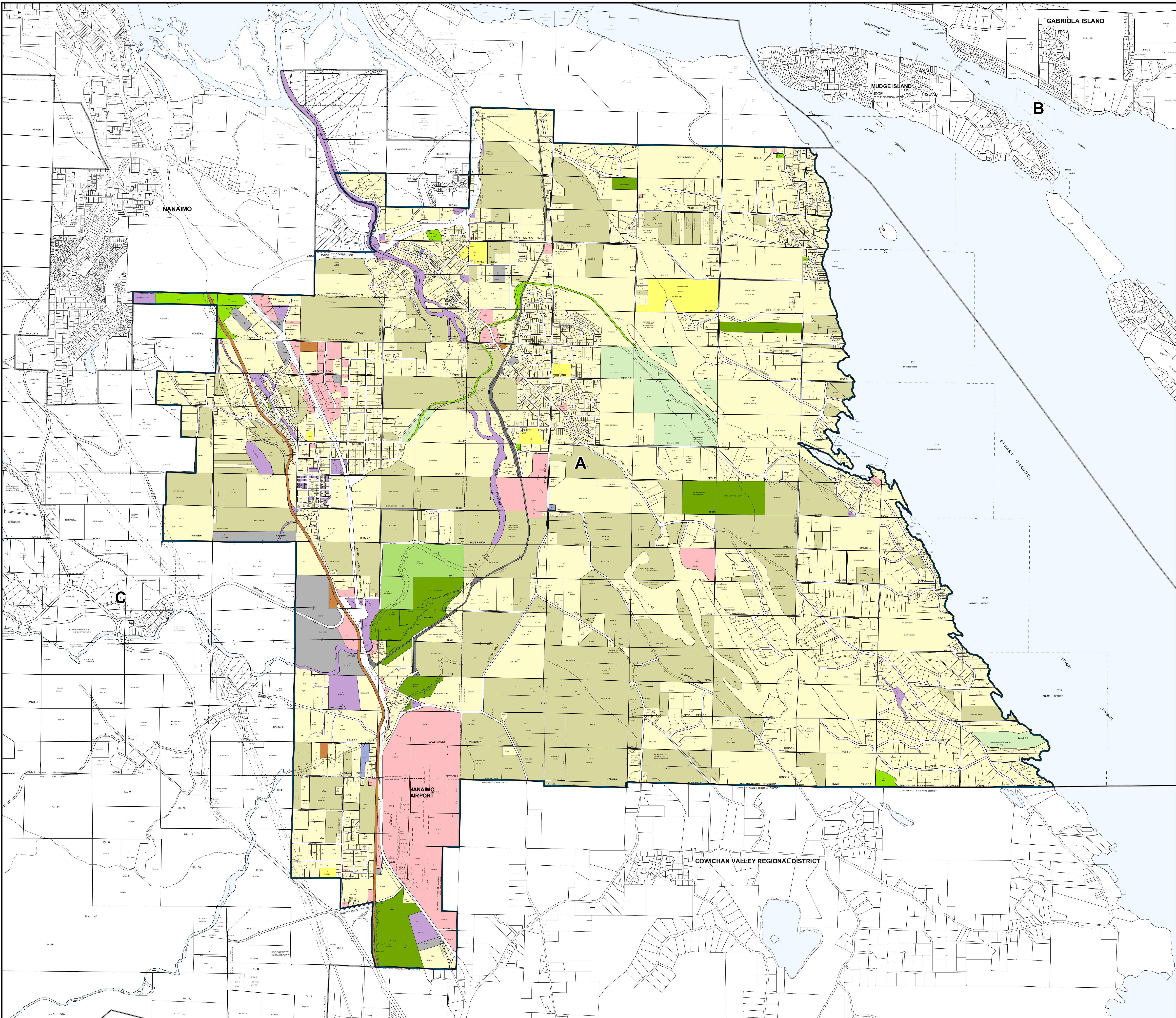
Property Class Type

(Based on BC Assessment Authority Records and Site Specific Reference)

-  Residential
-  Utilities
-  Major Industry
-  Light Industry
-  Business/Other
-  Managed Forest
-  Recreational/Non Profit
-  Farm
-  Educational

(Based on Property Ownership from RDN Data)

-  Crown
-  Provincial Park
-  Regional Park
-  Community Park



0 250 500 1,000 1,500 Meters