





Nile Creek Enhancement Society & Fanny Bay Salmonid Enhancement Society 2020 Monitoring Sites

REGIONAL DISTRICT OF NANAIMO

Status	 Community Park
 Active	
 Not Active	
 Watercourse (approximate location)	2018 Air Photo

0 250 500 1,000 Meters

July 2020

N

Thames Creek

Nile Creek

Nile Creek

Big Qualicum River

Annie Creek

CROSLEY RD

COWLAND RD

ANDERSON AVE

E286549

E286550

E286551

E286552

E286553

E298598

E298597

E240141

BOVANIS RD

CREEKSIDE DR

CHARLTON DR

ISLAND HIGHWAY WEST

INLAND ISLAND HIGHWAY

LIONS WAY

COCHRANE RD

HORNE LAKE RD

KENMUIR RD

LEON RD

WHISTLER RD

BRADSHAW RD

GROVEHILL RD

GROVEHILL RD

THORPE RD

OLYMPIC RD

BOORMAN RD